PROJECT 10073 RECORD CARD

1. DATE 10 September 1951	2. LOCATION Sandy Hook, New Jersey	12. CONCLUSIONS ☒ Was Balloon ☐ Probably Balloon ☐ Possibly Balloon ☐ Was Aircraft ☐ Probably Aircraft ☐ Possibly Aircraft ☐ Was Astronomical ☐ Probably Astronomical ☐ Possibly Astronomical ☐ Other ☐ Insufficient Data for Evaluation ☐ Unknown
3. DATE-TIME GROUP Local 1135 EST GMT	4. TYPE OF OBSERVATION ☐ Ground-Visual ☐ Ground-Radar ☒ Air-Visual ☐ Air-Intercept Radar	
5. PHOTOS ☐ Yes ☒ No	6. SOURCE Military	
7. LENGTH OF OBSERVATION 2 Minutes	8. NUMBER OF OBJECTS One	9. COURSE Varied

10. BRIEF SUMMARY OF SIGHTING

See CASE FILE

[illegible] FT FOURTH [illegible] Sandy Hook Coast, [illegible]

11. COMMENTS

Balloon released from Evans Signal Laboratory at 1113 EST.

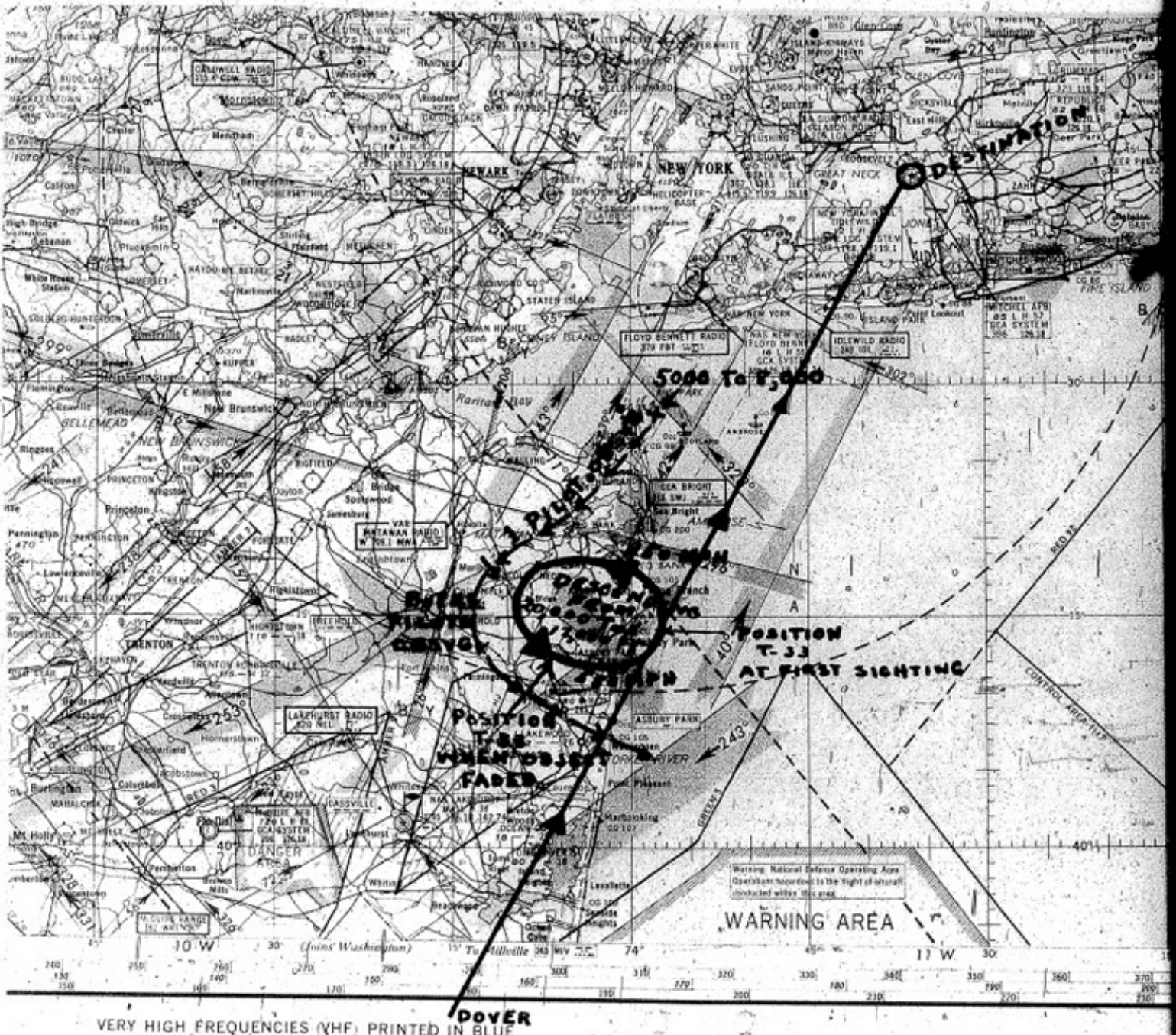

VERY HIGH FREQUENCIES (VHF) PRINTED IN BLUE
For pilot information see reverse side

THIS PAGE IS UNCLASSIFIED

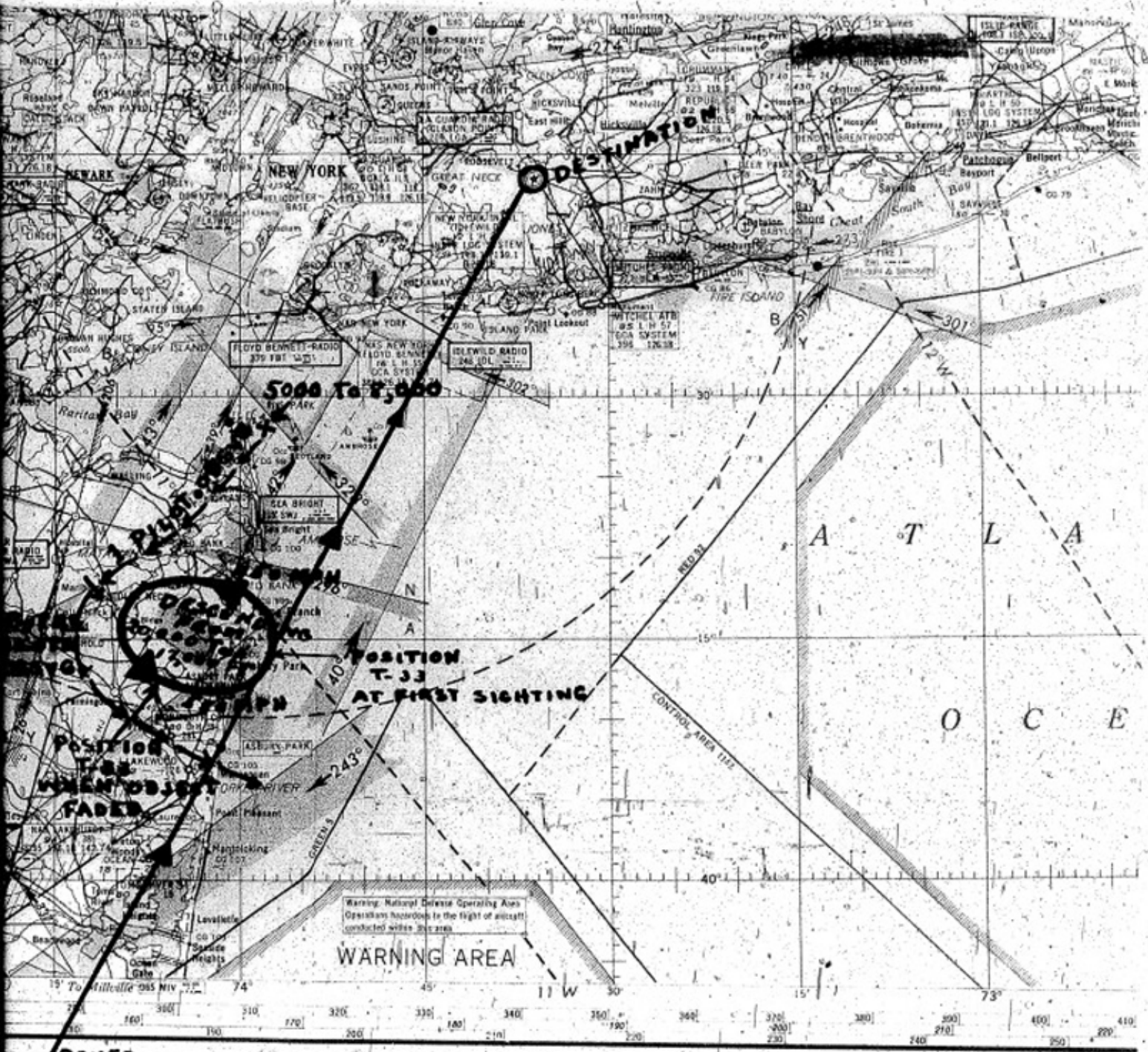

TED IN BLUE

THIS PAGE IS UNCLASSIFIED

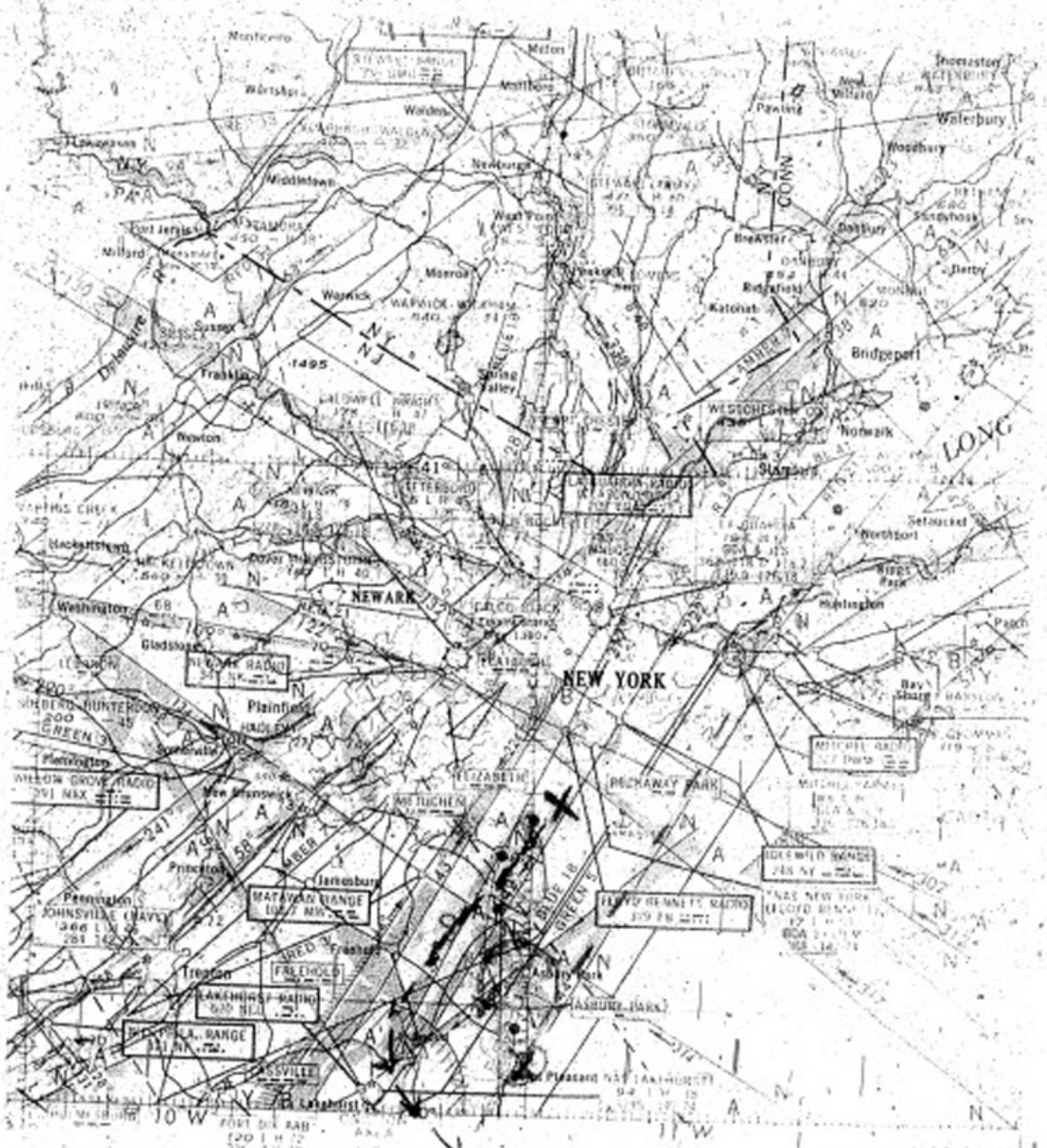

Compiled and printed at Washington, D. C. by the U. S. Coast and Geodetic Survey
under authority of the Secretary of Commerce
MARCH, 1945 Revised DECEMBER, 1947 BASE NO. 3 R

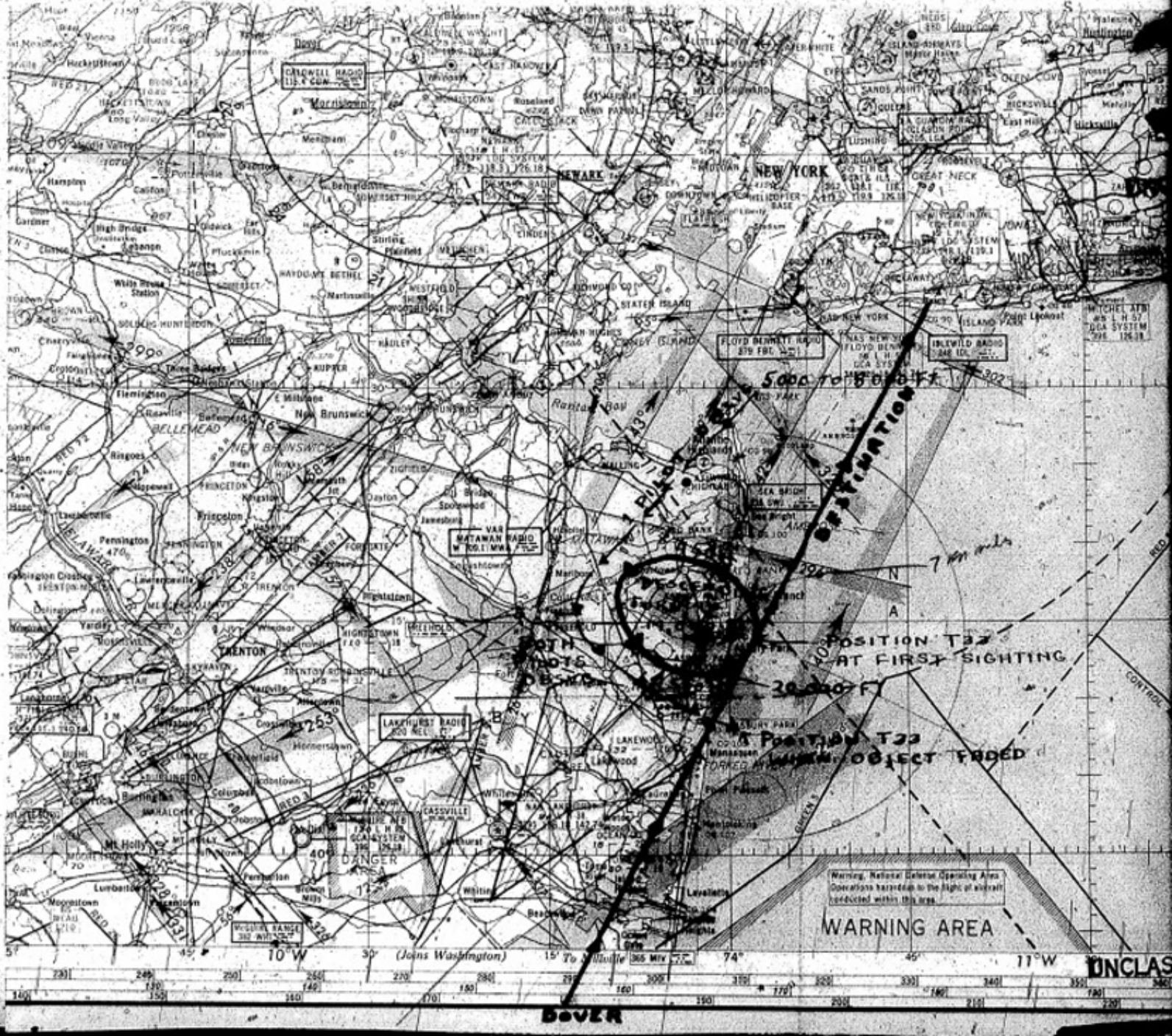
5000 to 8000 FT
POSITION T33
AT FIRST SIGHTING
30,000 FT
A POSITION T33
OBJECT FREED
WARNING AREA
NEWARK
NEW YORK
TRENTON
DANGER
(Joins Washington)
To Wilmington
74°
10°W
11°W
UNCLAS
DOVER

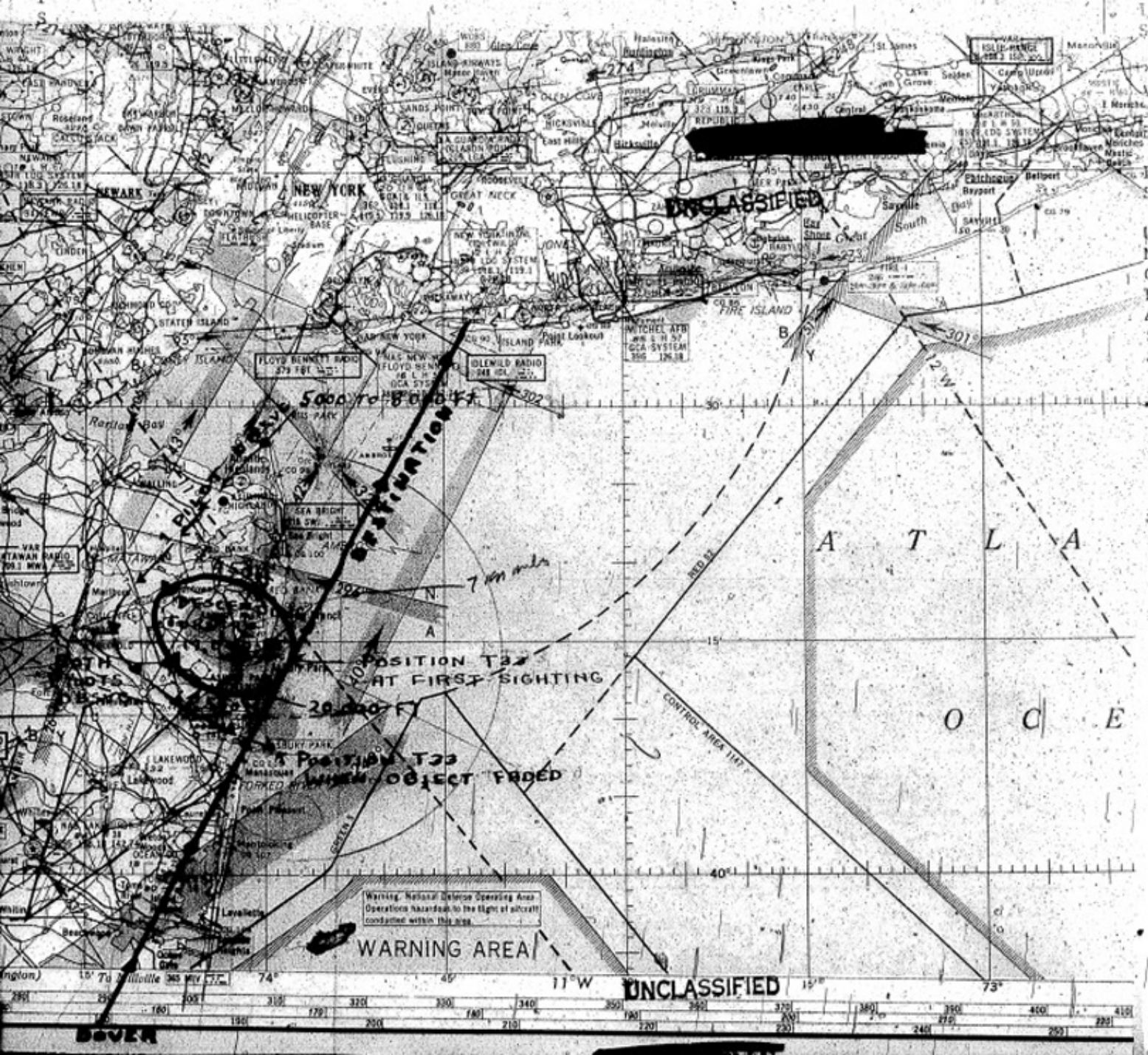

[redacted]
UNCLASSIFIED
NEW YORK
NEWARK
GREAT NECK
FIRE ISLAND
MITCHEL AFB
FLOYD BENNETT RADIO
IDLEWILD RADIO
STATEN ISLAND
5000 TO 8000 FT
DESTINATION
7 mi miles
POSITION T33
AT FIRST SIGHTING
20,000 FT
POSITION T33
WHEN OBJECT FADED
CONTROL AREA 1147
A T L A
O C E
WARNING AREA
Warning, National Defense Operating Area
Operations hazardous to the flight of aircraft
conducted within this area.
UNCLASSIFIED
DOVER